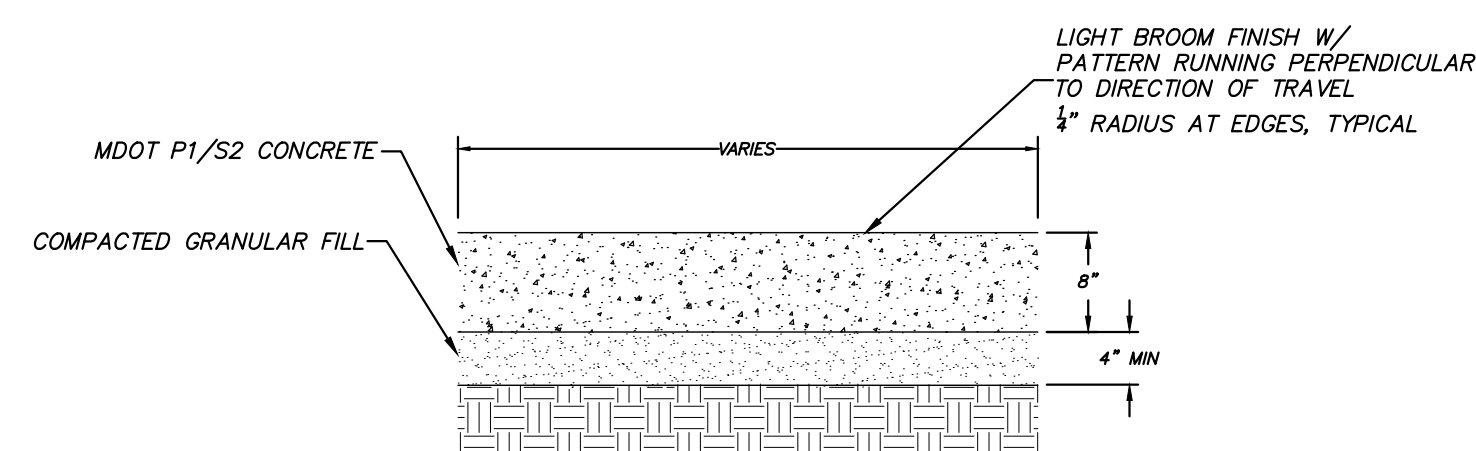
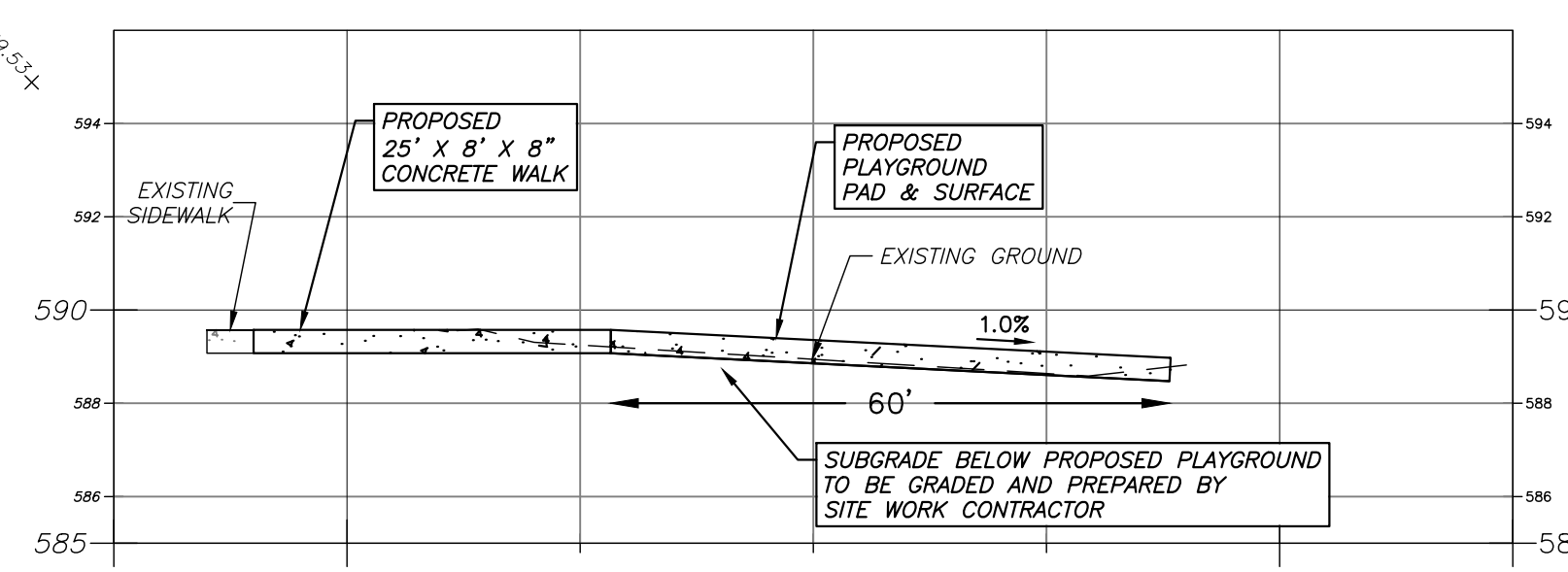


**SOIL EROSION NOTES:**  
 1. REMOVE SOIL OR DEBRIS TRACKED ON TO CITY STREETS, PARKING AREA, OR SIDEWALKS AS A RESULT OF CONSTRUCTION ACTIVITY DAILY OR AS DIRECTED BY CITY OR COUNTY STAFF.



**CONCRETE WALK**  
 NOT TO SCALE

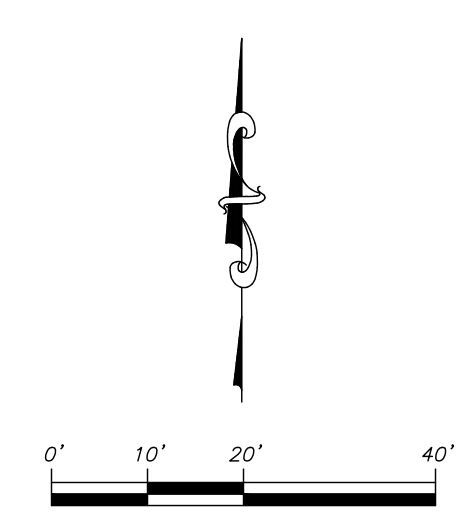
**NOTE:**  
 1. WHERE PROPOSED SIDEWALK IS POURED NEXT TO EXISTING, PLACE #4 DOWELS, EPOXY GROUTED IN PLACE @ 24" C-C (TYP.), CORE 1/2" Ø HOLES IN EXISTING WALK, CENTERED VERTICALLY.



**PLAYGROUND CROSS SECTION A-A**  
 HORIZONTAL: 1"=20'  
 VERTICAL: 1"=4'



**LOCATION MAP**  
 NO SCALE



- LEGEND**
- +589.00 EXISTING GRADE
  - CONCRETE
  - ASPHALT
- PROPOSED LEGEND**
- PROPOSED CONCRETE

NO.	DATE	DESCRIPTION	BY	CHK'D	DATE
3	11/6/18	REVISED PER CITY REVIEW	WAV		10/8/18
2	10/9/18	ADJUSTED PROPOSED CONC. WALK	TJB	WAV	3/21/18
1	3/21/18	ADDED PLAYGROUND & ADDITION	TJB	WAV	3/21/18

DATE:	2-14-18
DRAWN BY:	NSS
CHECKED BY:	SJK
DESIGNED BY:	WAV
SURVEYED BY:	SJK
DWG NAME:	

2534 Black Creek Road  
 Muskegon, MI 49444  
 Ph: (231) 777-3447  
 Fax: (231) 773-3453  
 Service@WestshoreConsulting.com

**WESTSHORE**  
 ENGINEERING & SURVEYING  
 ENVIRONMENTAL



PROJECT NAME:  
 UNIVERSALLY ACCESSIBLE  
 SITE IMPROVEMENTS  
 PERE MARQUETTE PARK  
 CITY OF MUSKEGON

PROJECT #  
 00023-0036

PAGE #  
 1 OF 1

© 2018